

**A57 Link Roads
TR010034**

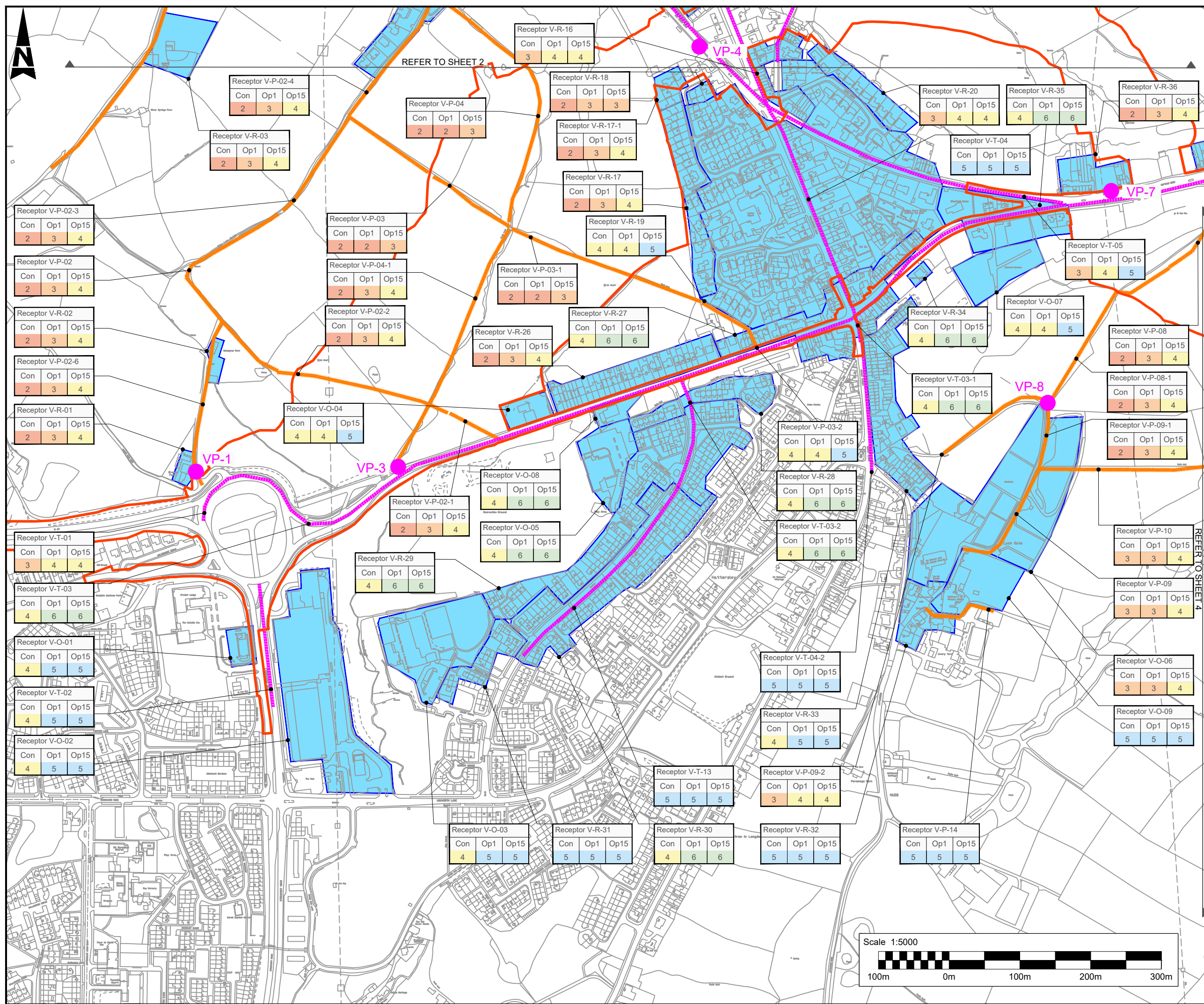
**6.4 Environmental Statement
Figure 7.8 - Visual Effects Drawings**

APFP Regulation 5(2)(a)

Planning Act 2008 Infrastructure Planning (Applications: Prescribed
Forms and Procedure) Regulations 2009

DO NOT SCALE

Millimetres
0 10 100



Key

- DCO Boundary
- Visual Receptors - PRoW / Cycle (V-P)
- Visual Receptors - Highways (V-T)
- Visual Receptors - Residential (V-R) & Others (V-O)
- VP-1 Viewpoints

Visual Receptor

Receptor reference. See Appendix 7.1 for details (document reference: TR010034/APP/6.5)

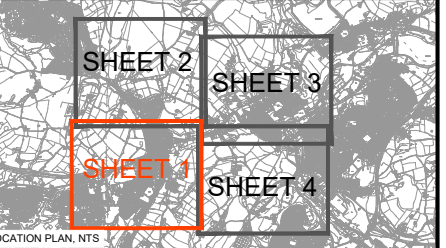
R1	Con	Op1	Op15
2	2	2	2

Construction
Operation Year 1
Operation Year 15

Significance of Effect
See table below

Significance of Effect

- 1 Very Large Adverse
- 2 Large Adverse
- 3 Moderate Adverse
- 4 Slight Adverse
- 5 Neutral
- 6 Slight Beneficial
- 7 Moderate Beneficial
- 8 Large Beneficial



This map is based on Ordnance Survey material with the permission of Ordnance Survey on behalf of the Controller of Her Majesty's Stationery Office. © Crown copyright. Unauthorised reproduction infringes Crown copyright and may lead to prosecution or civil proceedings. Highways England 100030649, 2020.

Description	Status	Revision	Issue Date
DCO SUBMISSION	A4	P01	18/06/21

Drawing Suitability: DCO APPLICATION Status: A4

Client: **highways england**

Scheme Name: **A57 LINK ROADS**

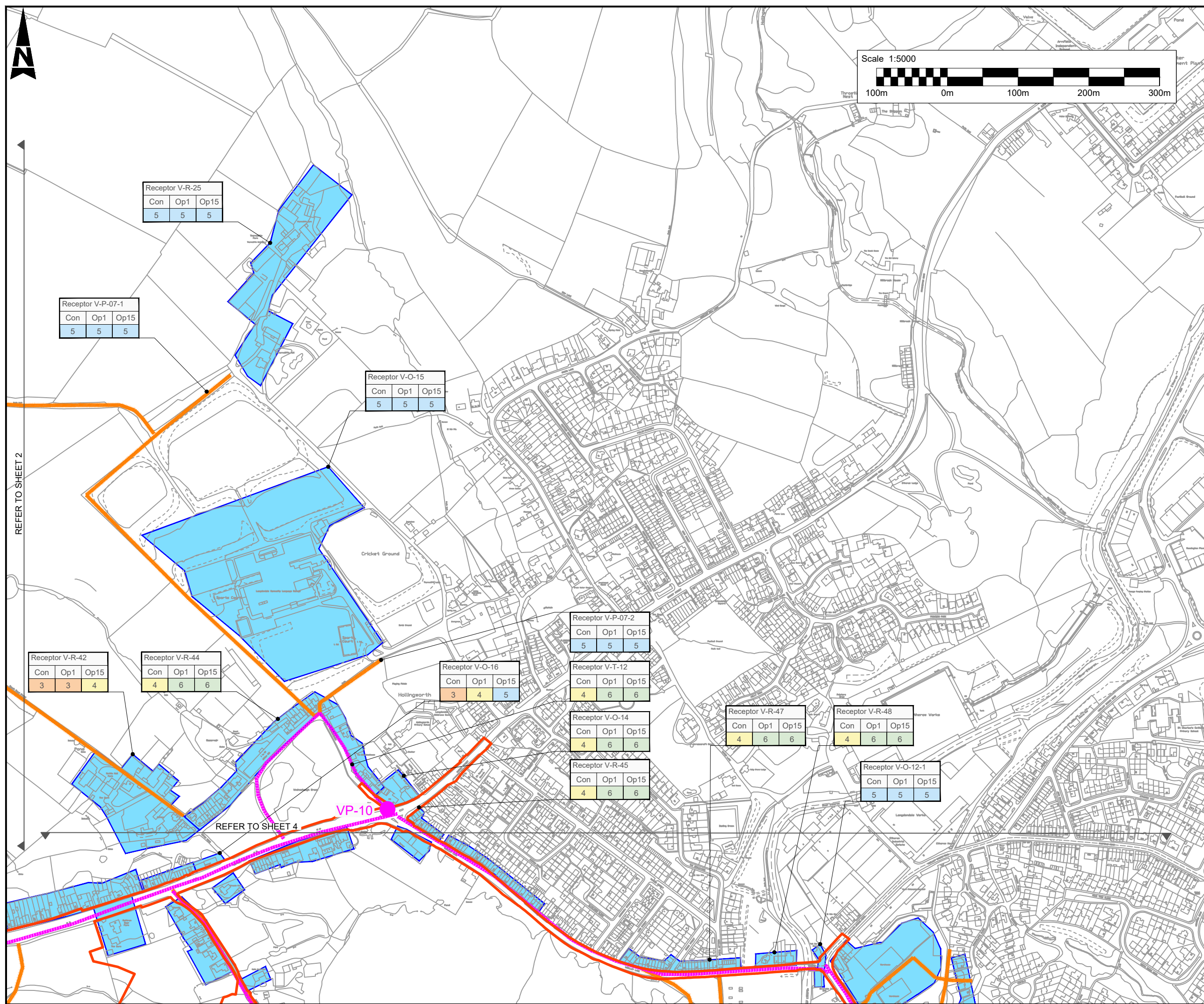
Drawing Title: **A57 LINK ROADS
FIGURE 7.8 VISUAL EFFECTS DRAWING**

SHEET 1 OF 4

PGS Ref. No: TR010034/APP/6.4

Drawing Number	Originator	Volume
HE551473	BBA	EGN
A57_AL_SCHEME	DR	LE
Location	Type	Role / Number
Scale: 1:5000 @ A3	Original Size: A3	Rev: P01

100
0 10
Millimetres
DO NOT SCALE



Key

- Draft Order Limits
- Visual Receptors - PRoW / Cycle (V-P)
- Visual Receptors - Highways (V-T)
- Visual Receptors - Residential (V-R) & Others (V-O)
- Viewpoints

Visual Receptor

Receptor reference. See Appendix 7.1 for details (document reference: TR010034/APP/6.5)

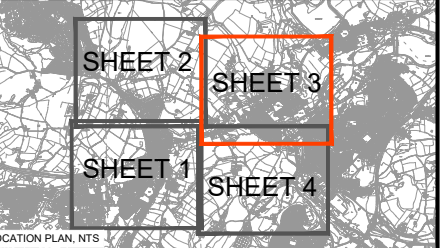
R1	Con	Op1	Op15
	2	2	2

Construction Operation Year 1
Operation Year 15

Significance of Effect
See table below

Significance of Effect

- 1 Very Large Adverse
- 2 Large Adverse
- 3 Moderate Adverse
- 4 Slight Adverse
- 5 Neutral
- 6 Slight Beneficial
- 7 Moderate Beneficial
- 8 Large Beneficial



This map is based on Ordnance Survey material with the permission of Ordnance Survey on behalf of the Controller of Her Majesty's Stationery Office. © Crown copyright. Unauthorised reproduction infringes Crown copyright and may lead to prosecution or civil proceedings. Highways England 100030649, 2020.

Description	Status	Revision	Issue Date
DCO SUBMISSION	A4	P01	18/06/21

Drawing Suitability: DCO APPLICATION
Status: A4

Client: **highways england**

Scheme Name: **A57 LINK ROADS**

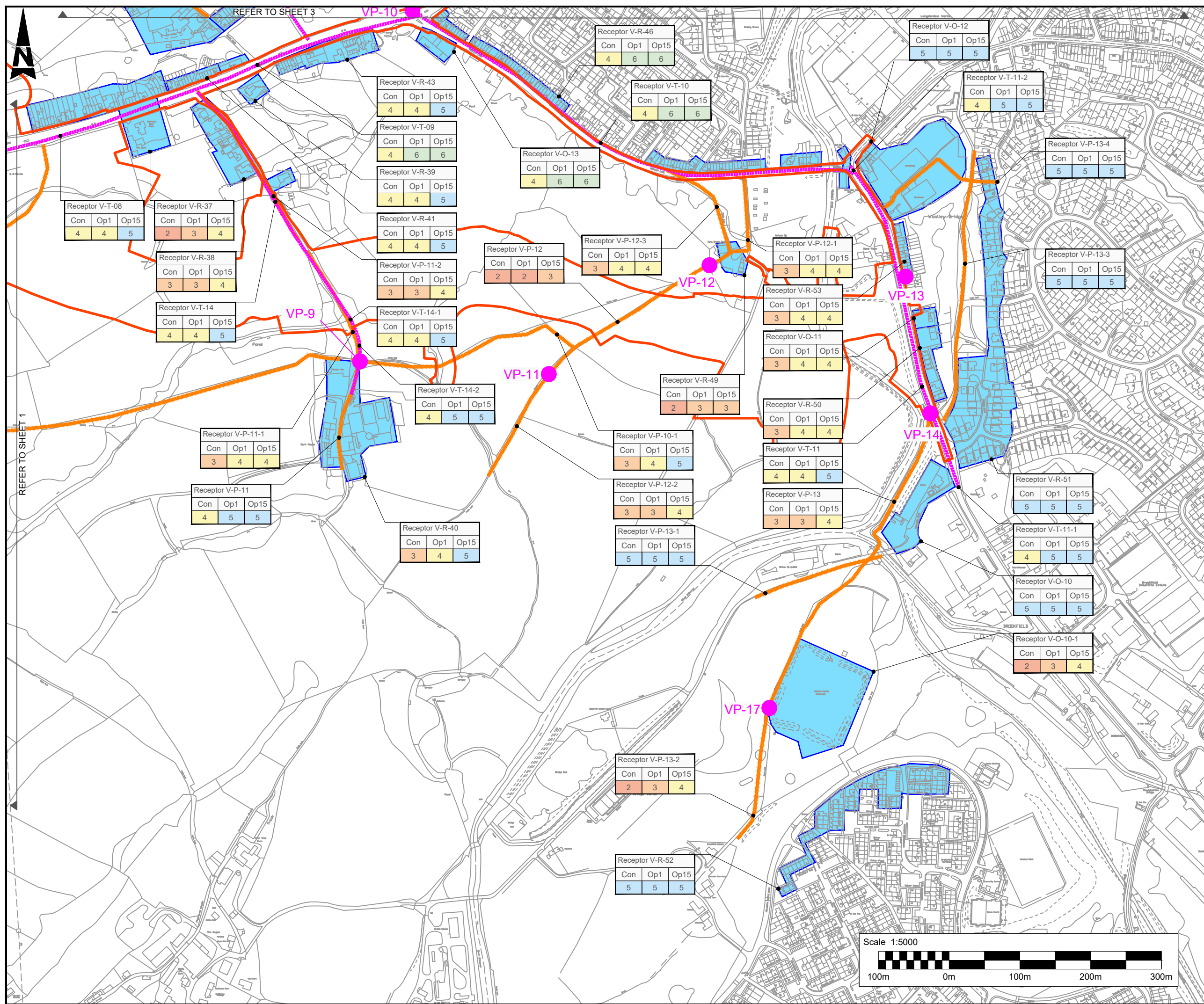
Drawing Title: **A57 LINK ROADS
FIGURE 7.8 VISUAL EFFECTS DRAWING**

SHEET 3 OF 4

PGS Ref. No.: TR010034/APP/6.4

Drawing Number	Originator	Volume
HE551473	BBA	EGN
A57_AL_SCHEME	DR	LE
Location	Type	Role
		Number
Scale: 1:5000 @ A3	Original Size: A3	Rev: P01

100
0
10
Millimetres
DO NOT SCALE



Key

- Draft Order Limits
- Visual Receptors - PRoW / Cycle (V-P)
- Visual Receptors - Highways (V-T)
- Visual Receptors - Residential (V-R) & Others (V-O)
- Viewpoints

Visual Receptor

Receptor reference. See Appendix 7.1 for details (document reference: TR010034/APP/6.5)

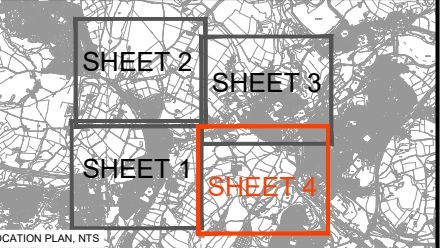
R1	Con	Op1	Op15
	2	2	2

Construction
Operation Year 1
Operation Year 15

Significance of Effect
See table below

Significance of Effect

- 1 Very Large Adverse
- 2 Large Adverse
- 3 Moderate Adverse
- 4 Slight Adverse
- 5 Neutral
- 6 Slight Beneficial
- 7 Moderate Beneficial
- 8 Large Beneficial



This map is based on Ordnance Survey material with the permission of Ordnance Survey on behalf of the Controller of Her Majesty's Stationery Office. © Crown copyright. Unauthorised reproduction infringes Crown copyright and may lead to prosecution or civil proceedings. Highways England 100030649, 2020.

Description	Status	Revision	Issue Date
DCO SUBMISSION	A4	P01	18/06/21

Drawing Suitability: DCO APPLICATION Status: A4

Client: **highways england**

Scheme Name: **A57 LINK ROADS**

Drawing Title: **A57 LINK ROADS
FIGURE 7.8 VISUAL EFFECTS DRAWING**

SHEET 4 OF 4

PIG Ref. No.: TR010034/APP/6.4

Drawing Number: HE551473 | Originator: BBA | Volume: EGN

A57_AL_SCHEME | DR | LE | 000004

Scale: 1:5000 @ A3 | Original Size: A3 | Rev: P01